



Facilities Available for Physically Challenged Persons **(Divyangjan)**

The institute is committed to providing an inclusive and accessible environment for all students, staff, and visitors, including persons with disabilities (Divyangjan). To ensure equal access to academic and administrative facilities, the following barrier-free provisions are available on the campus:

1. **Barrier-Free Access:** Ramps with handrails are provided at the entrances of major academic and administrative buildings to facilitate wheelchair access.
2. **Accessible Pathways:** Smooth and obstruction-free pathways are available for easy movement across the campus.
3. **Wheelchair Facility:** Wheelchairs are available on campus to assist differently-abled students and visitors whenever required.
4. **Accessible Washrooms:** Specially designed washroom facilities are available for persons with disabilities.
5. **Reserved Parking Space:** Dedicated parking spaces are provided near important buildings for the convenience of physically challenged persons.
6. **Lift/Elevator Facility:** Lift facilities are available in multi-storey buildings to ensure easy access to different floors.
7. **Supportive Learning Environment:** Faculty members and administrative staff extend necessary academic and administrative support to differently-abled students.
8. **Safety and Convenience Measures:** Adequate signage, handrails, and support systems have been installed at various locations to ensure safe movement within the campus.

The institution remains committed to enhancing its infrastructure and services to meet the requirements of persons with disabilities and to comply with the guidelines issued by the AICTE/UGC and regulatory bodies.

Date: 17/08/2021

To Whom So Ever It May Concern

This is to certify that there is the availability of barrier free environment, all whether approach roads, sewage disposal system, and toilets are available for physically challenged at Ballarpur institute of Technology run by Krushi Jeevan Vikas Pratishthan at Bamni, Ballarpur Dist. Chandrapur.


The Septic tanks is constructed as per requirement of sanitation rules.

Devendra 17/08/21


HABITAT DESIGN GROUP
Ar. Devendra Motwani
CA/2012/55648
Mo.9096069657, Chandrapur

Digitally signed
by RAJNI KANT
Date: 2025.12.20
13:21:24 +05'30'



 GPS Map Camera



Chandrapur, Maharashtra,
India 


R9hp+w7x, Chandrapur, Maharashtra 442701,
India

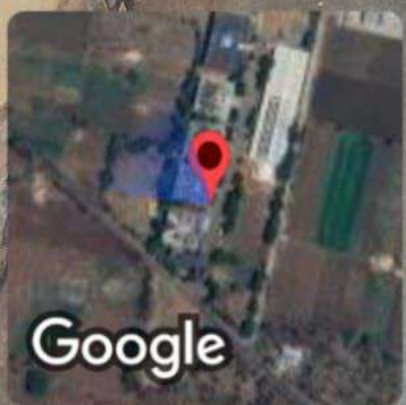
Lat 19.829978° Long 79.386057°


Thursday, 21/05/2026 12:02 PM GMT +05:30




ESTD 1984 BALLARPUR INSTITUTE OF TECHNOLOGY

 GPS Map Camera



Chandrapur, Maharashtra,
India 
R9hp+w7x, Chandrapur, Maharashtra 442701,
India
Lat 19.83016° Long 79.386189°
Thursday, 21/05/2026 12:04 PM GMT +05:30



 GPS Map Camera

Chandrapur, Maharashtra, India



R9hp+w7x, Chandrapur, Maharashtra 442701, India
Lat 19.830366° Long 79.386087°
Monday, 20/04/2026 02:47 PM GMT +05:30





GPS Map Camera




Bamhani, Maharashtra, India


R9jp+ffm, Bamni, Bamhani, Maharashtra 442701, India

Lat 19.830828° Long 79.386304°


Monday, 20/04/2026 02:47 PM GMT +05:30



 GPS Map Camera



Google


Bamhani, Maharashtra, India 

R9jp+ffm, Bamni, Bamhani, Maharashtra 442701,
India

Lat 19.830864° Long 79.386264°

Monday, 20/04/2026 02:47 PM GMT +05:30



 GPS Map Camera

Chandrapur, Maharashtra, India



R9hp+w7x, Chandrapur, Maharashtra 442701, India
Lat 19.829913° Long 79.386075°
Monday, 20/04/2026 02:45 PM GMT +05:30



Google





GPS Map Camera




Chandrapur, Maharashtra,
India 🇮🇳

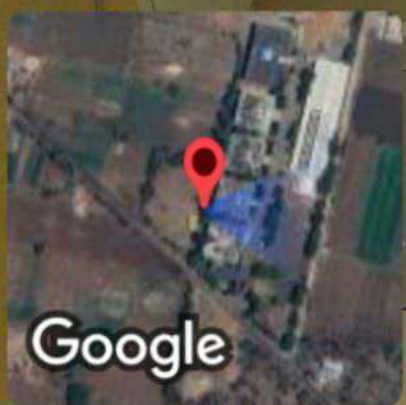
R9hp+w7x, Chandrapur, Maharashtra 442701,
India


Lat 19.829975° Long 79.385898°

Thursday, 21/05/2026 12:01 PM GMT +05:30



 GPS Map Camera



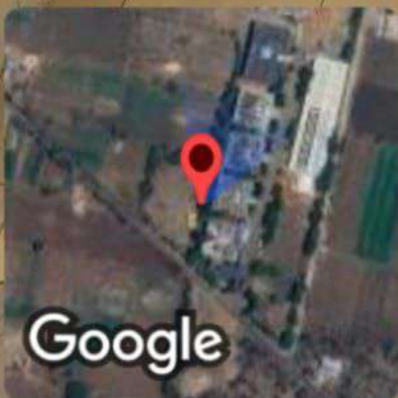
**Chandrapur, Maharashtra,
India** 
R9hp+w7x, Chandrapur, Maharashtra 442701,
India
Lat 19.83021° Long 79.385827°
Thursday, 21/05/2026 12:03 PM GMT +05:30


 **TOILET**
BOYS



PLEASE TURN
OFF THE TAP
AFTER USE


LET'S
SAVE
THE
WATER
TOGETHER

KEEP
OUR CAMPUS
CLEAN 



 GPS Map Camera

Chandrapur, Maharashtra,
India 

R9hp+w7x, Chandrapur, Maharashtra 442701,
India

Lat 19.830225° Long 79.385813°

Thursday, 21/05/2026 12:03 PM GMT +05:30